WAAS CH 40123 W11A	APP CRS 111°	Rwy ldg 5100 THRE 3243 Apt Elev 3243

RNAV (GPS) RWY 11

STURGIS MUNI (49B)

DME/DME RNP-0.3 NA. Visibility reduction by helicopters NA. When local altimeter setting not received, use Ellsworth AFB altimeter setting and increase all MDA 60 feet, and increase LNAV and LP Cat C visibility ¼ mile. When VGSI inop, procedure NA at night. VDP NA when using Ellsworth AFB altimeter setting.

MISSED APPROACH: Climb to 7000 direct MOBNE and on track 055° to JORNO and hold.

ELLSWORTH APP CON ★	UNICOM
119.5 259.1	122.8 (CTAF)

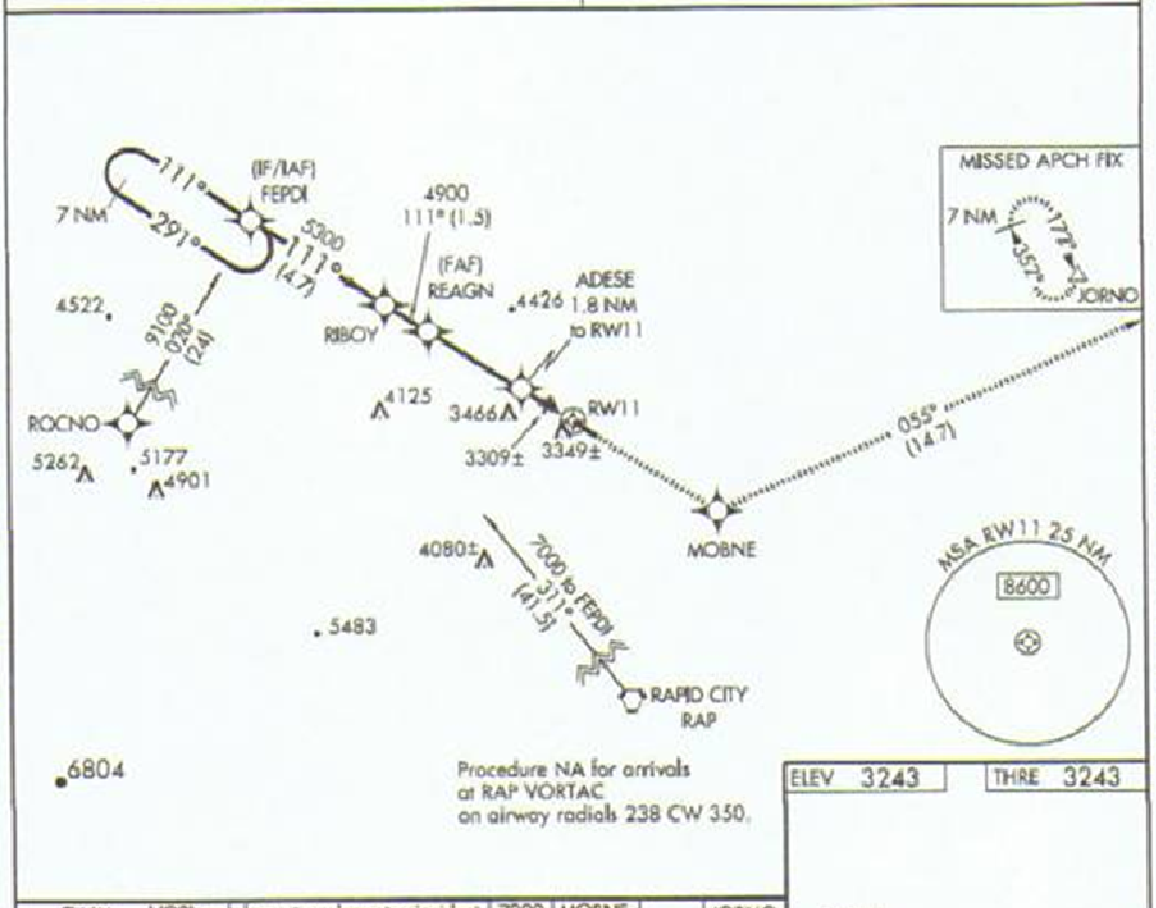

Procedure NA for arrivals at RAP VORTAC on airway radials 238 CW 350.



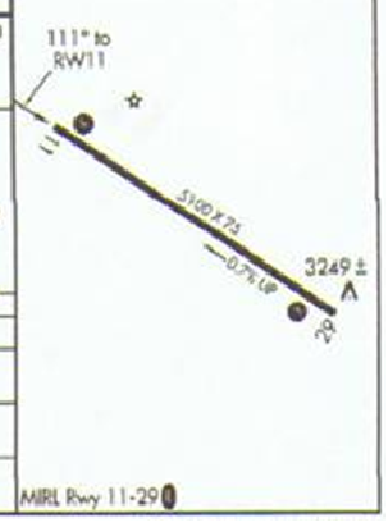

CATEGORY	A	B	C	D
LP MDA	3560-1 317 (400-1)		3560-⅞ 317 (400-⅞)	NA
LNAV MDA	3600-1 357 (400-1)			NA
CIRCLING	3660-1 417 (500-1)	3700-1 457 (500-1)	3700-1½ 457 (500-1½)	NA

STURGIS, SOUTH DAKOTA
Orig 30JUN11
44°25'N - 103°23'W
STURGIS MUNI (49B)
RNAV (GPS) RWY 11

NC-1, 26 JUL 2012 to 23 AUG 2012
NC-1, 26 JUL 2012 to 23 AUG 2012